marinescotland
Aquaculture Planning Policy

[redacted]
E: fishfarmreview@scotland.gsi.gov.uk

The Scottish Government

The Scottish Salmon Company
Mid Strone
Lochcarron
Strathcarron
Ross-shire
IV54 8YH

22 March 2011

Dear Sirs

GRANT OF PLANNING PERMISSION

The Scottish Ministers, having considered your application, hereby grant planning permission under section 31A of the Town and Country Planning (Scotland) Act 1997 (as amended).

APPLICANT:	Lighthouse Caledonia Ltd (now the Scottish Salmon Company)
APPLICATION NO:	FFR/HLD/013
LOCATION OF DEVELOPMENT:	Camas an Eilean, Loch Torridon, OS Grid Ref NG 7558 5805
NATURE OF DEVELOPMENT:	5 no. circular fish cages or pens of 90m circumference incorporating an on-board feeding system, including ancillary cage grid and all moorings.

This is subject to the development being in accordance with the plans submitted and attached hereto as stamped and approved, and to the attached conditions.

Yours faithfully

[redacted]

JOHN CONVERY

SCOTTISH GOVERNMENT MARINE FISH FARM PLANNING CONSENT
CAMAS an EILEAN, LOCH TORRIDON, HIGHLAND
REFERENCE FFR/HLD/013

Location plan 1:25,000

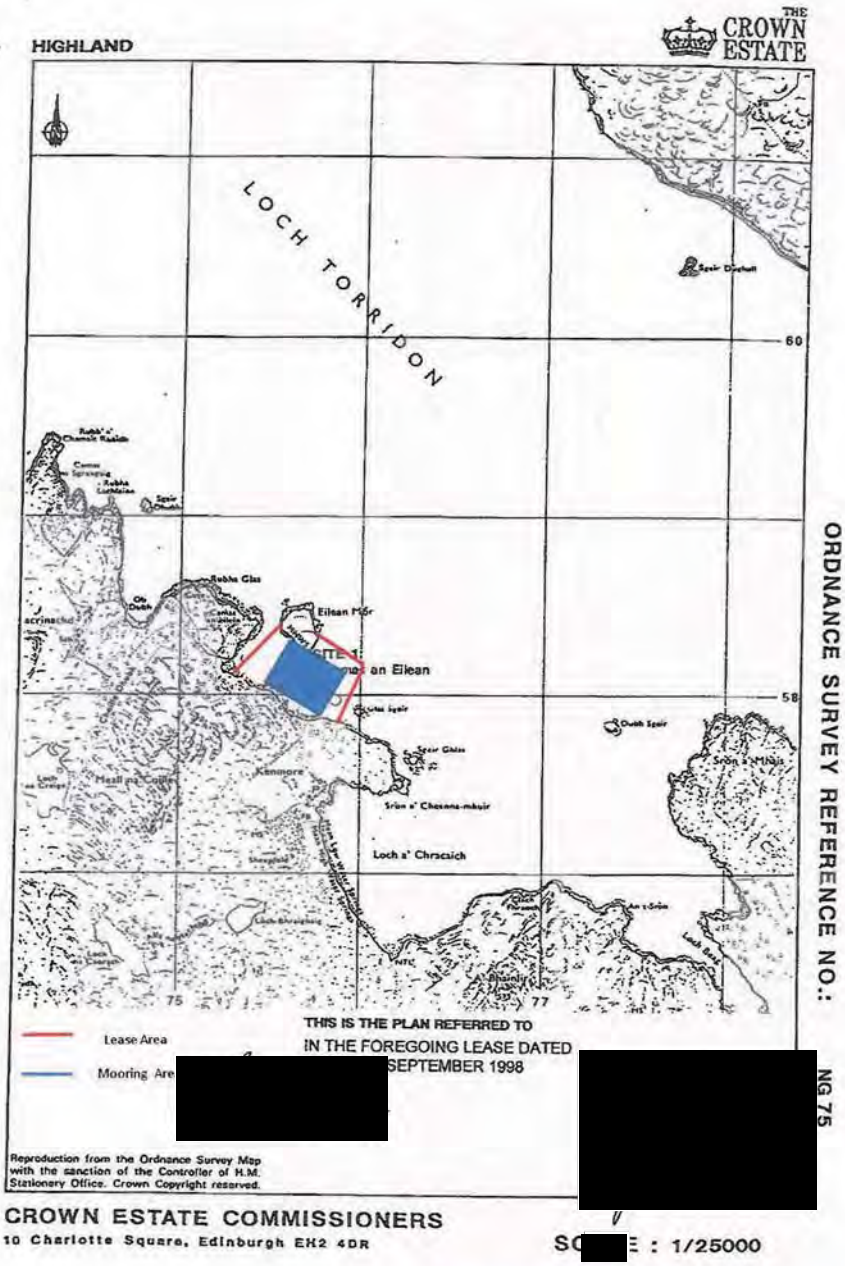

SCOTTISH GOVERNMENT
Application Ref No: FFR/HLD/013
APPROVED by Scottish Ministers
(subject to the conditions of the attached permission)
22/03/2011
[redacted]

SCOTTISH GOVERNMENT MARINE FISH FARM PLANNING CONSENT

CAMAS an EILEAN, LOCH TORRIDON, HIGHLAND

REFERENCE FFR/HLD/013

<u>Admiralty chart 1:2,500</u>

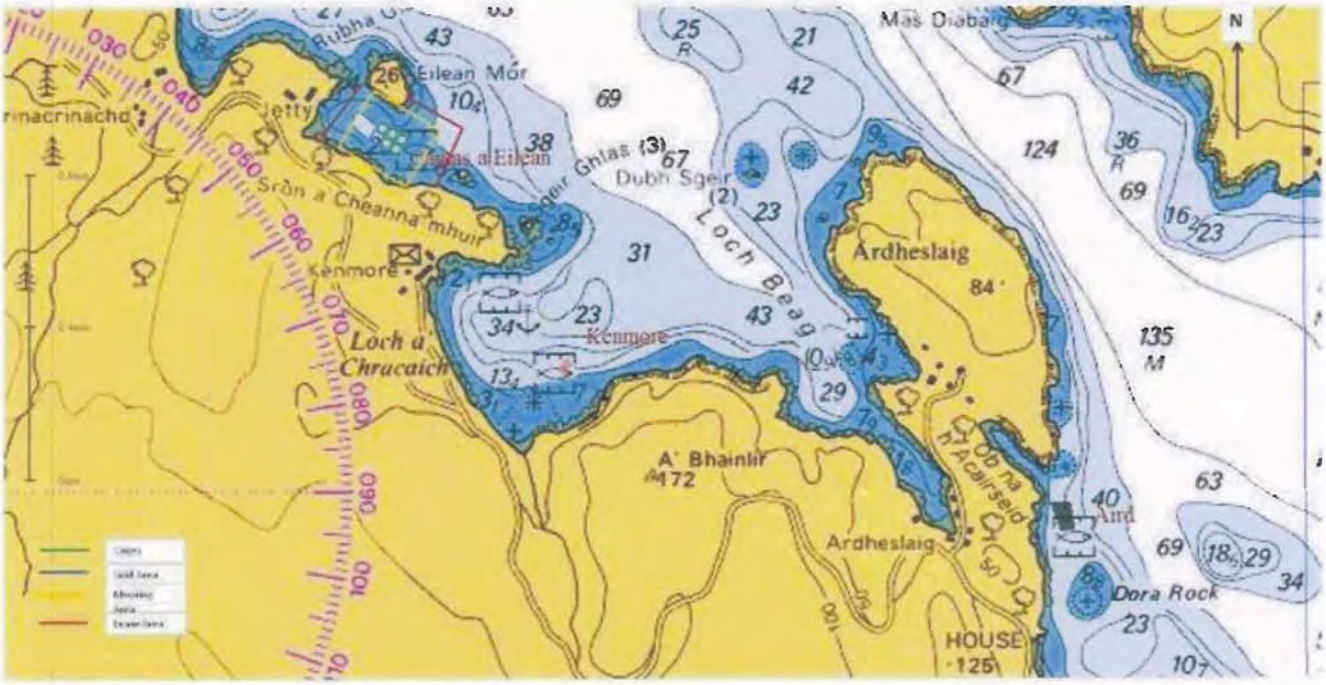

SCOTTISH GOVERNMENT
Application Ref No: FFR/HLD/013
APPROVED by Scottish Ministers
(subject to the conditions of the attached permission)
22/03/2011 [redacted]

SCOTTISH GOVERNMENT MARINE FISH FARM PLANNING CONSENT
CAMAS an EILEAN, LOCH TORRIDON, HIGHLAND
REFERENCE FFR/HLD/013

Site plan

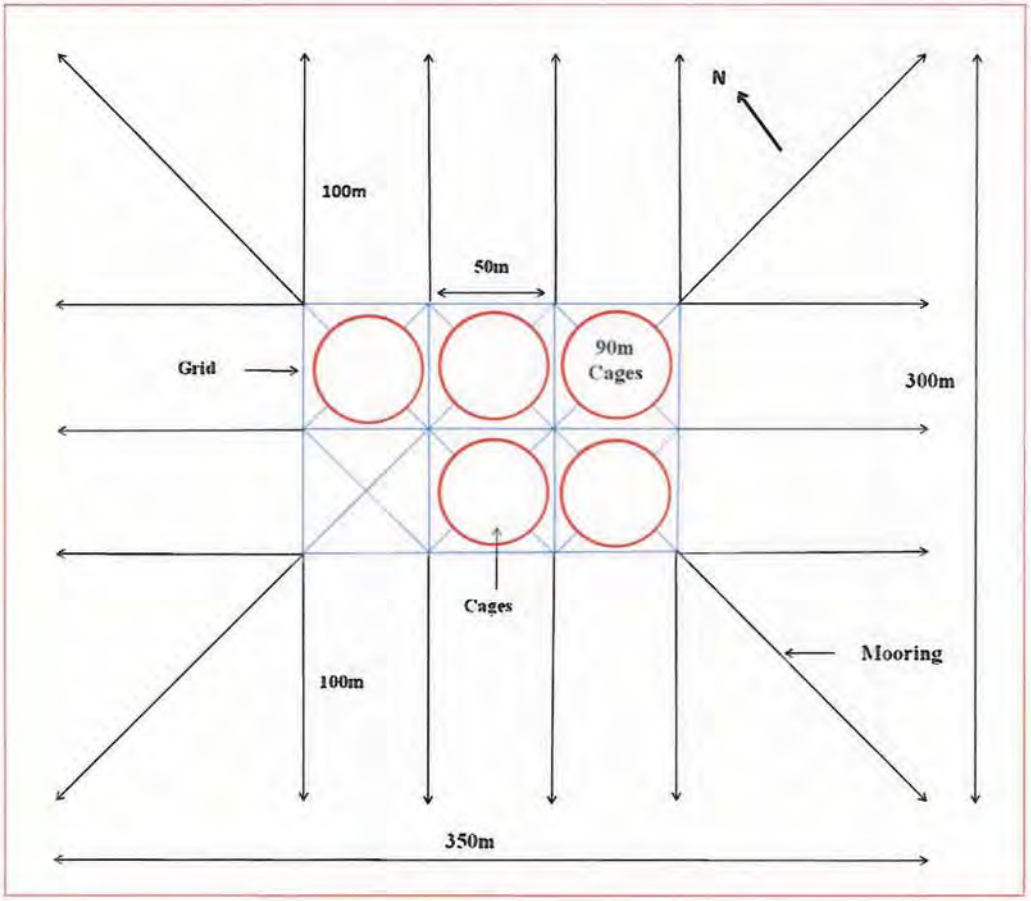

SCOTTISH GOVERNMENT
Application Ref No: FFR/HLD/013
APPROVED by Scottish Ministers
(subject to the conditions of the attached permission)
22/03/2011
[redacted]

Site co-ordinates

Cage Area:

	Latitude	Longitude
NE corner:	57°33'25.32''N	005°45'01.49''W
SE corner:	57°33'22.49''N	005°45'03.64''W
SW corner:	57°33'25.00''N	005°45'12.29''W
NW corner:	57°33'27.68''N	005°45'08.96''W

Mooring Area:

	Latitude	Longitude
NE corner:	57°33'26.53''N	005°44'53.18''W
SE corner:	57°33'18.18''N	005°45'01.96''W
SW corner:	57°33'23.78''N	005°45'20.60''W
NW corner:	57°33'32.15''N	005°45'11.22''W

Lease Area:

	Latitude	Longitude
NE corner:	57°33'27.28''N	005°44'46.43''W
SE corner:	57°33'18.15''N	005°44'54.71''W
SW corner:	57°33'26.71''N	005°45'27.65''W
NW corner:	57°33'34.61''N	005°45'12.25''W

SCOTTISH GOVERNMENT PLANNING PERMISSION No FFR/HLD/013

SCHEDULE OF CONDITIONS

Condition 1

Subject to Condition 2 the equipment shall be as set out in the application and submitted plans and the site operator shall operate the development in accordance with the provisions of the application, submitted plans and all supporting information.

Reason: To ensure that the appropriate mitigation measures, strategies and procedures detailed in the application are implemented in continuing to operate this site.

Condition 2

In the event of equipment falling into disrepair or becoming damaged, adrift, stranded, abandoned or sunk in such a manner as to cause an obstruction or danger to navigation, the site operator shall carry out or make suitable arrangements for the carrying out of all measures necessary for lighting, buoying, raising, repairing, moving or destroying, as appropriate, the whole or any part of the equipment so as to remove the obstruction or danger to navigation.

Reason: In the interests of navigational safety.